

Population Movement Monitoring Flash-Update

■ April 09 - 15, 2025 / Update 10



Estimated Number of Displaced Individuals¹

419,346



Estimated Number of Affected Households

83,869

The humanitarian situation in Gaza continues to deteriorate as displacement rose since the events of March 18, 2025. The escalation, combined with displacement orders have forced residents to flee their homes, seeking refuge in overcrowded displacement sites.

This update outlines the scale, patterns, and impact of displacement in Gaza, offering insights into the ongoing humanitarian situation. Data was collected from eyewitness accounts, social media posts, and available datasets from Site Management Cluster (SMC) partners on the ground. The information was cross-referenced and analyzed to establish displacement patterns and the impact on local infrastructure.

According to OCHA, 69% of Gaza is currently either within the buffer zone or under displacement orders, which has increased displacement. Between April 9th and 15th, 2025, an estimated 17,521 people were displaced, based on reported movements and displacement orders during that time.

¹ Estimated number of displaced individuals since March 18, following widespread airstrikes and military evacuation orders. This figure may include individuals who have been displaced multiple times during the reporting period, and therefore may be counted more than once.

For further information or to share updates, please do not hesitate to contact the SMC Coordinators, Richard Okello - rokello@iom.int and Madeline Green-Armytage - madeline.green-armytage@acted.org

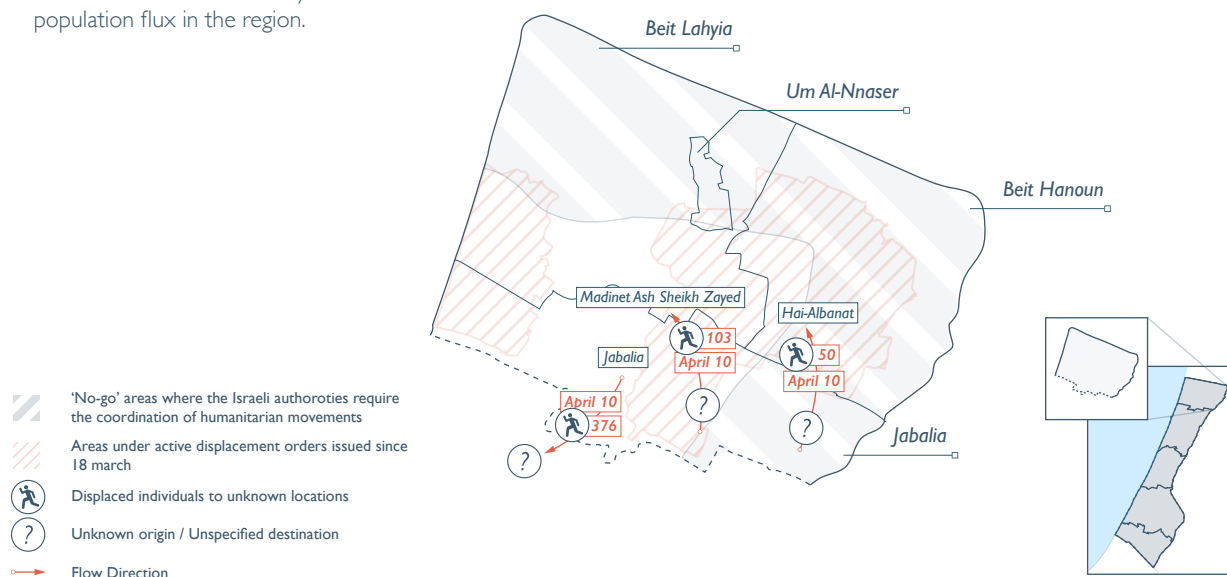


OVERVIEW OF AFFECTED AREAS AND DISPLACEMENT PATTERNS

■ NORTH GAZA

■ Displacement Patterns:

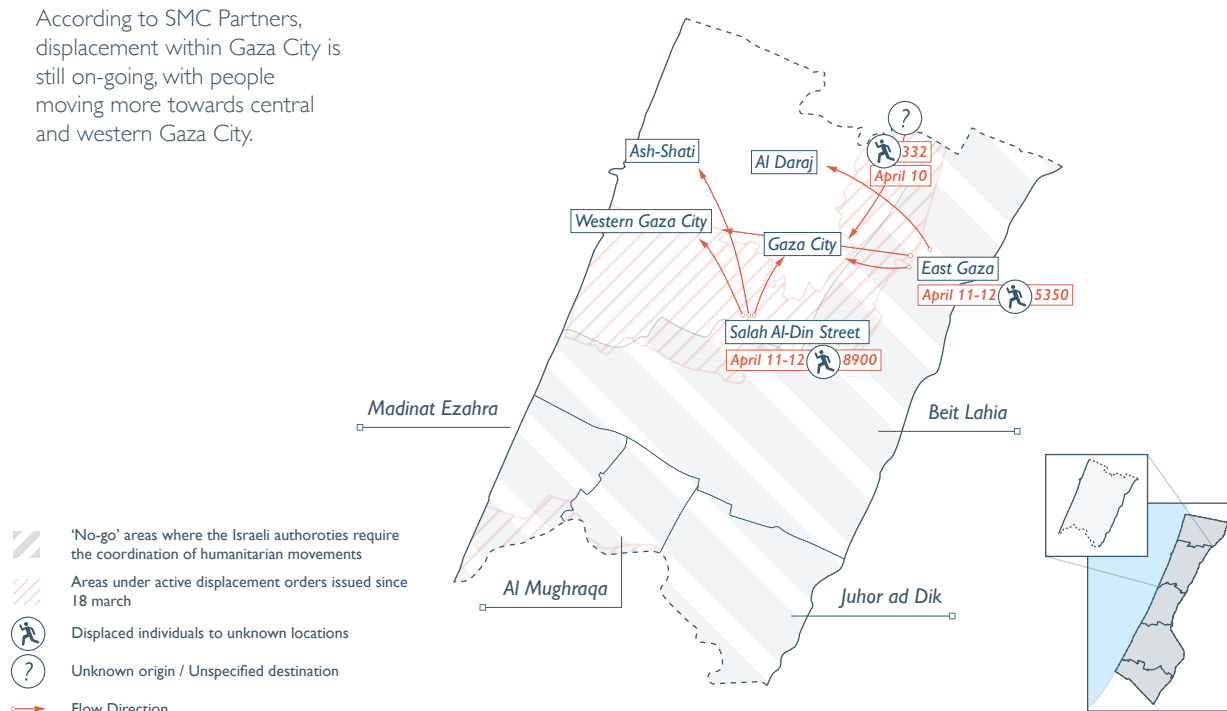
On April 10, 2025, displacement in North Gaza saw an increase, which reflects the instability and population flux in the region.



■ GAZA

■ Displacement Patterns:

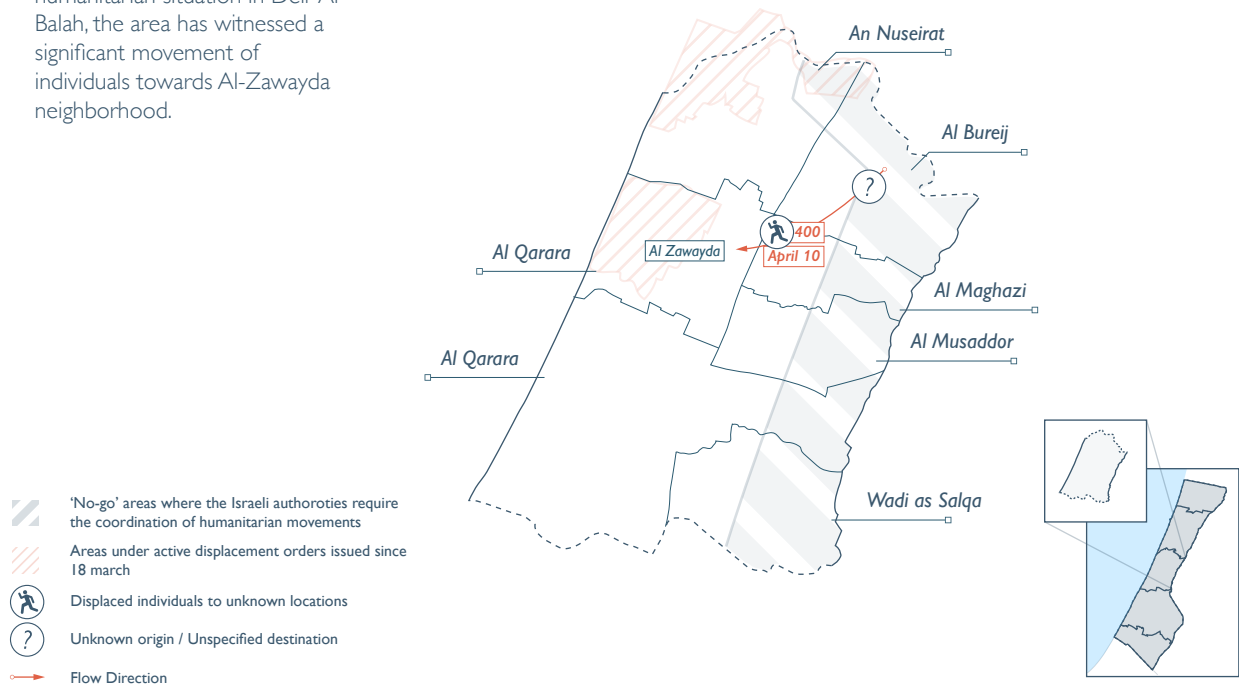
According to SMC Partners, displacement within Gaza City is still on-going, with people moving more towards central and western Gaza City.



■ DEIR AL BALAH

I Displacement Patterns:

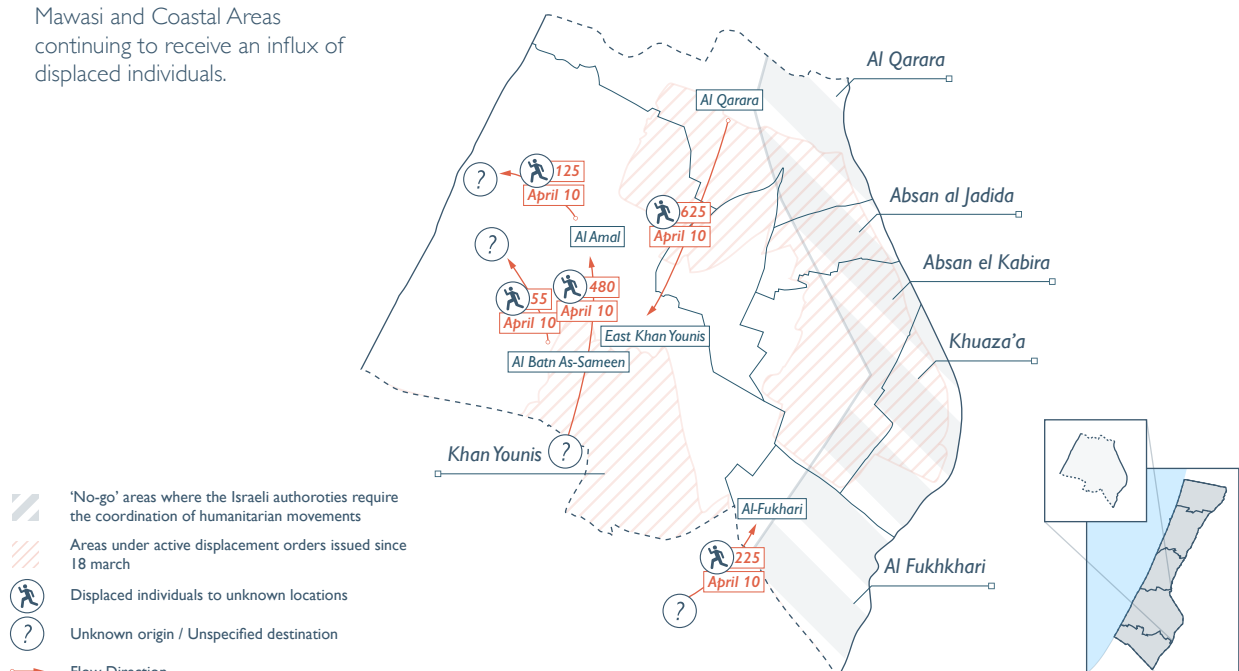
Due to the deteriorating humanitarian situation in Deir Al Balah, the area has witnessed a significant movement of individuals towards Al-Zawayda neighborhood.



■ KHAN YOUNIS

I Displacement Patterns:

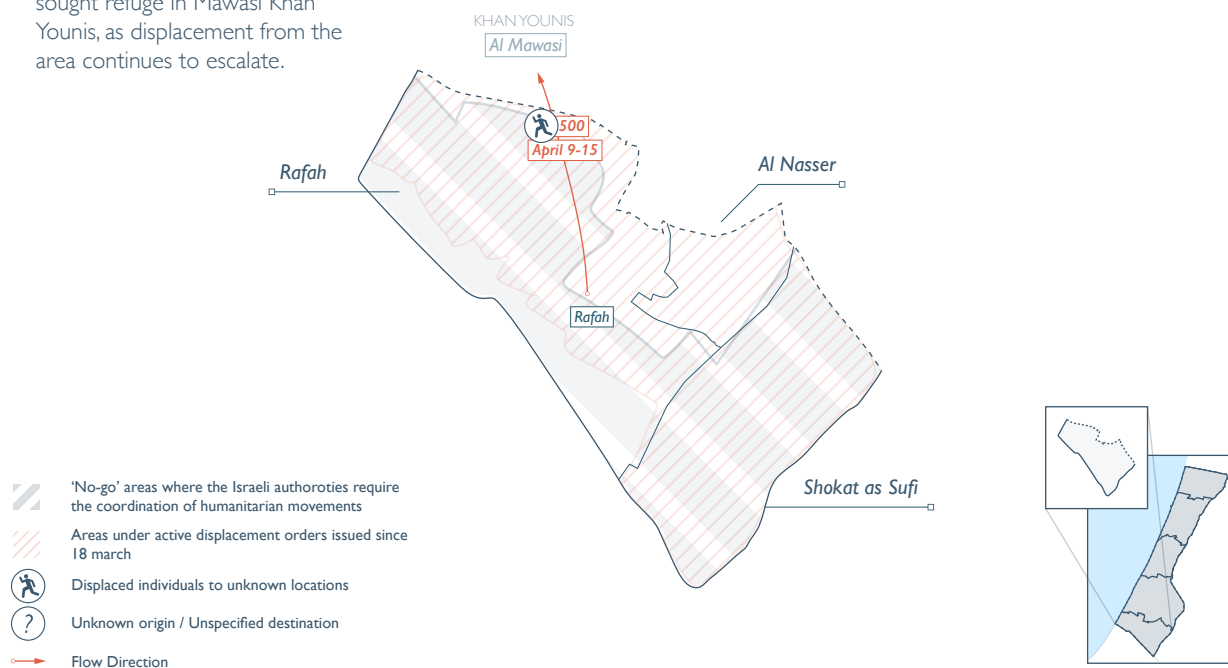
Displacement patterns in Khan Younis remain fluid, with Al Mawasi and Coastal Areas continuing to receive an influx of displaced individuals.



■ RAFAH

I Displacement Patterns:

Since early April, a large number of people from Rafah have sought refuge in Mawasi Khan Younis, as displacement from the area continues to escalate.



SOURCES

OHCHR, OCHA, UNRWA, SMC PARTNERS, DRC, ACTED, NEWS AGENCIES



For further information or to share updates, please do not hesitate to contact the SMC Coordinators, Richard Okello - rokello@iom.int and Madeline Green-Armytage - madeline.green-armytage@acted.org